




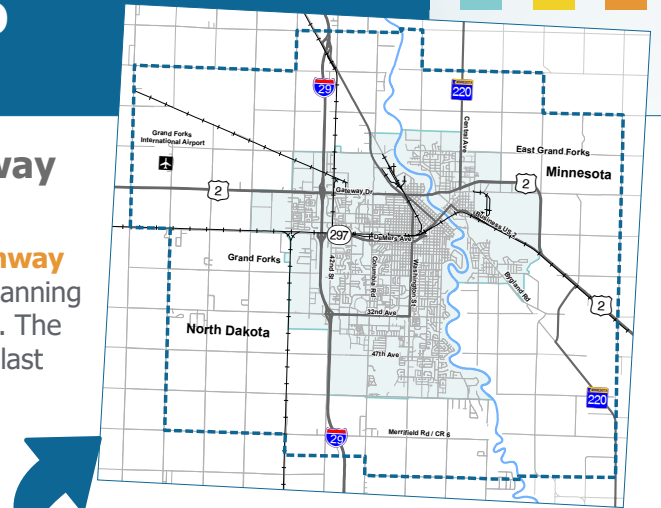
Grand Forks-East Grand Forks MPO STREET/HIGHWAY PLAN UPDATE

What is the purpose of the street/highway plan update?

The purpose of this project is to update the **street and highway** element of the Grand Forks-East Grand Forks Metropolitan Planning Organization's (MPO) Long-Range Transportation Plan (LRTP). The MPO is required to update its LRTP every five years, and the last update for Grand Forks-East Grand Forks was in 2013.

LRTPs include three elements:

		
Streets and highways	Transit	Pedestrians and bicycles



This update will communicate local investment needs and priorities for **streets and highways** in the MPO area and address the federal regulations in the Fixing America's Surface Transportation (FAST) Act. The transit and pedestrian/bicycle elements are being addressed separately.

How can I engage with the plan update?

There will be multiple opportunities to learn about the project and provide input regarding the street and highway system in the MPO area, both in person and online. We'd love to hear from you!

- » Come talk to us at the public meetings
- » Use the interactive map on the project website to provide your thoughts regarding issues with and opportunities for the streets and highways in the MPO area
- » Check out the project website to see project reports and other materials and provide your comments
- » Sign up for project email updates

Who is involved?

The plan update will be completed in partnership with:

- North Dakota Department of Transportation
- Minnesota Department of Transportation
- City of Grand Forks
- City of East Grand Forks
- Grand Forks County
- Polk County
- Federal Highway Administration
- Federal Transit Administration
- Residents and other stakeholders



	SUMMER 2017	FALL 2017	WINTER 2017-2018	SPRING 2018	SUMMER 2018	FALL 2018	DECEMBER 2018
IN PERSON ENGAGEMENT	PUBLIC MEETING August 30	PUBLIC MEETING November		PUBLIC MEETING April	PUBLIC MEETING July	CITY COUNCIL MEETINGS October	
ONLINE ENGAGEMENT	PROJECT WEBSITE						
	WIKIMAP						
PLAN UPDATE PROCESS	DEVELOP GOALS, OBJECTIVES AND PERFORMANCE MEASURES		IDENTIFY ISSUES AND ALTERNATIVES		PREPARE RECOMMENDATIONS AND IMPLEMENTATION REPORT		
	ANALYZE EXISTING AND FUTURE CONDITIONS						
	FINAL STREET AND HIGHWAY PLAN UPDATE						

Project website: www.theforksstreets2045.org